



Directions to Bay Conference Schools



Denmark



Hortonville



Luxemburg-Casco



Marinette



New London



Oconto Falls



Seymour



Shawano



West De Pere

DIRECTIONS TO DENMARK HIGH SCHOOL

FROM GREEN BAY AREA

- Take I-43 south to the Denmark exit. Turn east on Cty. KB into village. Go to the bottom of the hill and turn left onto Wall St. High School is on right-hand side about 3 blocks up.
- **Due to road construction- follow the directions in bold:**
After exiting I-43 going into Denmark, turn left onto County Road R. Go about ½ mile and turn right on North Avenue. Go about another ½ mile to Wall Street. Turn right on Wall Street, which will bring you in front of the high school (track), continue on Wall Street to Highridge Avenue and turn left for the baseball field. Continue on Wall Street and turn left by the M & I Bank to get to the softball fields.

FROM HWY 29 (LUXEMBURG/KEWAUNEE AREA)

- Take Cty. Rd. T south from Hwy 29 into Denmark. School is locate on left-hand side as you enter village.

DENMARK ATHLETIC GAME LOCATIONS

SPORT	LOCATION	DIRECTIONS	FACILITIES
Football (all levels)	R.O. Miller Sports Complex	Located at northeast side of the high school.	Locker rooms available on east side of high school. Entrance #11.
Volleyball- varsity/jv	High School Gym	Enter through the south side of the high school. Entrance #13.	Use the girl's phy. ed locker room.
Volleyball- freshmen	Elementary Gym	Elementary School is located just due east of the high school in the same parking lot. Enter through the northwest entrance.	Use the boy's locker room.
Cross Country	Neshota Park	I-43 to the Kewaunee exit. Go east on Hwy 29 to Hwy T. Turn right. Go about 4 miles to Park Rd. Turn left. Neshota Park on left-hand side.	Restrooms are available on site.
Golf	Twin Oaks Golf Course	I-43 to the Kewaunee exit. Turn right (south) on Cty Rd. R. Go about 3 miles to Twin Oaks.	
Basketball- varsity/jv	High School Gym	Enter through the south side of the high school. Entrance #13.	Use the girl's phy. ed locker room.
Basketball- freshmen	Elementary Gym	Elementary School is located just due east of the high school in the same parking lot. Enter through the northwest entrance.	Boys game- use the girls locker room. Girls game- use the boys locker room.
Wrestling	High School Gym	Enter through the south side of the high school. Entrance #13	Use the boy's phy. ed locker room.
Baseball	Highridge Diamond	Turn right on to Highridge Ave. just before the schools coming from	Restrooms are available on site.

		downtown.	
Softball	Memorial Park	At the bottom of the hill, turn left onto Wall St. Turn right into Memorial Park located behind M & I Bank	Restrooms are available on site.
Track	R.O. Miller Sports Complex	Located at northeast side of the high school.	Restrooms available in the high school. Entrance #7.

Hortonville High School Athletic Game Locations

Sport	Location
Football	High School
Volleyball	High School V- Fieldhouse Fr. High School Gym JV- Fieldhouse
Soccer	Otto Miller Park Varsity Hortonville Elementary School JV- Soccer field outside elementary school (across the street from HS Football Field)
Cross Country	Greenville Lions Park
Track	High School
Golf	Grand View Golf Course
Basketball	High School V- Fieldhouse Fr. High School Gym JV- Fieldhouse
Wrestling	High School V- Fieldhouse JV- Fieldhouse
Baseball	Commercial Club Park Varsity (only 1 diamond) Otto Miller Park JV & Freshman
Softball	Otto Miller Park

Driving Directions Continued Below:

Directions to Hortonville

From Shawano

- Take Hwy 187 to Hwy.54 – turn left onto CR-M – Stay straight to go onto N. Old St. – Turn left onto East Towne Drive

From New London

- Take Hwy 15 to Hortonville – Turn left on Warner St. and then left on Towne Drive

From Marinette, Oconto Falls & West De Pere

- Hwy. 41 South to Hwy. 15 going west (right) – Turn right on Warner St. – Turn left on Towne Drive

From Seymour

- WI-54 – Turn left onto CR-M – Stay straight to go onto N. Olk St. – Turn left onto East Towne Drive

From Denmark

- Take Hwy. 43 North to Green Bay, - Merge onto WI- 172W via Exit 180 toward WI-32 – Merge onto US 41 South towards Appleton – Merge onto WI-15 W via Exit 139. Turn right on Warner St. – Turn left on Towne Drive.

From Luxemburg-Casco

- Take Hwy. 43 to Hwy 41 S towards Appleton- Merge onto WI-15 W via Exit 139. Turn Right on Warner St. – Turn left on Towne Drive.

DIRECTIONS TO LUXEMBURG-CASCO HIGH SCHOOL

FROM SOUTH GREEN BAY (HWY 43):

- Take the Sturgeon Bay/Algoma (Hwy 54/57) Exit
- Veer to the right on the exit towards Sturgeon Bay/Algoma Hwy 54/57
- Get off on the Hwy 54 Algoma Exit
- Veer to the right off the exit
- Follow Hwy 54 for about 10 miles into Luxemburg
- Take a Left at the stoplights **Main Street**
- The High School will be located on your right
- The Sports Complex will be located on your left side

FROM NORTH GREEN BAY (HWY 43):

- Take the Sturgeon Bay/Algoma (Hwy 54/57) Exit
- Veer to the left on the exit towards Sturgeon Bay/Algoma Hwy 54/57
- Get off on the Hwy 54 Algoma Exit
- Veer to the right off the exit
- Follow Hwy 54 for about 10 miles into Luxemburg
- Take a Left at the stoplights **Main Street**
- The High School will be located on your right
- The Sports Complex will be located on your left side

FROM ALGOMA:

- Follow Hwy 54 into Luxemburg
- Take a Right at the stoplights **Main Street**
- The High School will be located on your right
- The Sports Complex will be located on your left side

LUXEMBURG-CASCO SPARTANS
ATHLETIC GAME LOCATIONS

SPORT	LOCATION	DIRECTIONS	FACILITIES
Football (all levels)	Sports Complex	Located across from the High School (West). Teams will enter the field on the South end of the parking lot. Visiting teams bench and fans bleachers are located on the east side of the field. Fans enter through the gates on the north end of the parking lot.	Locker rooms are available at the high school across from the complex. Enter the locker room at the north end of the school
Boys JV Soccer	Village "pond" Field	When you get to the stoplights in Luxemburg, go South on Main Street for about 1.5 miles. Take a right, just past Simonars/Shell gas station. Take your first left. Field will be on your left.	There is a portable bathroom available at the fields. Teams can dress at the High School if needed
Varsity Boys Soccer	High School	The field is located immediately North of the High School. Spectators may park in the High School parking lot by the soccer field	Locker rooms are available at the high school. Enter the locker room at the north end of the school
JV/ Varsity Volleyball	High School Gym	Enter through the front doors. The gym is located on the left hand side.	Locker rooms are available at the high school. Opposing team will use the boys locker room above the girls locker room.
Freshmen Volleyball	Intermediate Gym	The Intermediate School is the school located just Northwest of the High School (in front of the high school). Spectators will enter the same parking lot as the high school and may park in front of the Intermediate School. Enter through the front door and take your first right (just past office) and you will enter the gym on your left	Locker rooms are available at the Intermediate School. Opposing teams will use the boys locker rooms
Golf	Northbrook Country Club	When you get to the stoplights in Luxemburg, go North. Travel past the high school and sports complex for about 1 mile. The golf course will be located to your left. Take a left onto Northbrook Road and the entrance will be on your left to the parking lot	
JV/ Varsity Basketball	High School Gym	Enter through the front doors. The gym is located on the left hand side.	Locker rooms are available at the high school. Opposing teams will use the boys locker room in the northwest corner of the gym.
Freshmen Basketball	Intermediate Gym	The Intermediate School is the school located just Northwest of the High School (in front of the high school).	Locker rooms are available at the Intermediate School. Opposing teams

		Spectators will enter the same parking lot as the high school and may park in front of the Intermediate School. Enter through the front door and take your first right (just past office) and you will enter the gym on your left.	will use the opposite gender locker room.
Wrestling	High School Gym	Enter through the front doors. The gym is located on the left hand side.	Locker rooms are available at the high school.
Varsity Baseball	Sports Complex	Located across from the High School (West). Enter through the gates, go past the concession stand and track. Follow the path north and west.	Bathrooms are available at the complex. Locker rooms are available at the high school if needed.
JV Baseball	Sports Complex	Located across from the High School (West). Enter through the gates. Just past the concession stand, go north and follow the path to the far field.	Bathrooms are available at the complex. Locker rooms are available at the high school if needed.
Freshmen Baseball	Sports Complex	Located across from the High School (West). Enter through the gates. Just past the concession stand, go north and follow the path to the far field.	Bathrooms are available at the complex. Locker rooms are available at the high school if needed.
JV Softball	Sports Complex	Located across from the High School (West). Enter through the gates, go past the concession stand and track. Follow path north and west to the farthest field in the complex	Bathrooms are available at the complex. Locker rooms are available at the high school if needed.
Varsity Softball	Sports Complex	Located across from the High School (West). Enter through the gates. Just past the concession stand, go north and follow the path to the closest field.	Bathrooms are available at the complex. Locker rooms are available at the high school if needed.
JV Girls Soccer	High School	The field is located immediately North of the High School. Spectators may park in the High School parking lot by the soccer field.	Locker rooms are available at the high school if needed.
Varsity Girls Soccer	Sports Complex	Located across from the High School (West). Enter through the gates, go past the concession stand and track. Follow path back to the field with the field goals.	Bathrooms are available at the complex. Locker rooms are available at the high school if needed.
Track & Field	Sports Complex	Located across from the High School (West). Enter through the gates. Track will be located on your left.	Bathrooms are available at the complex. Locker rooms are available at the high school if needed.

MARINETTE HIGH SCHOOL
2135 Pierce Avenue
Marinette WI 54143-3998
Phone (715) 735-1300

(Revised:7/27/07)

Radio 570 AM

Directions to Marinette Athletic Events

(All HWY 41 North)

Basketball, Cross Country, Football, Soccer, Softball, Swim, Track, Volleyball, Wrestling

Marinette High School

Take Hwy 41 North to Cleveland Avenue (**2nd Stop light into town**). Turn right (east) at Cleveland and proceed for approx. 2 miles. School entrance from west parking lot.

Baseball

Peterson Park

Take Hwy 41 North into town and turn right (east) at Carney Avenue (**Amoco & Brothers Three Pizza is on the corner**). Proceed east on Carney ½ mile. Ball Park is on the right just past railroad tracks.

Tennis

Civic Center Domes

Take Hwy 41 North to Carney Ave (**Amoco & Brothers Three Pizza is on the corner**). Turn right (east) on Carney. Follow Carney (domes will be seen on the right) to Alice Lane. Turn right (south) on Alice.

New London

Football Field-

New London **Football Field** - Hatten Stadium - From the North: Take Business 45 south through the city. Turn right on Wolf River Ave. Turn left on Werner Allen Road. Turn right on Jennings St. The stadium is on the corner of Werner Allen and Jennings. From the South: As you enter the city, turn left on Beckert Rd. Turn right on Oshkosh St. Turn left on Jennings Rd. The stadium is on the corner of Werner Allen and Jennings Rd.

Go To New London High School Website : www.newlondon.k12.wi.us for more directions.

DIRECTIONS TO OCONTO FALLS HIGH SCHOOL

FROM THE SOUTH – Luxemburg-Casco, Denmark

- Take I-43 Continue and go across the Tower Drive Bridge (Leo Frigo Bridge) and take the Marinette exit. Continue on 41-141 for about 20 miles ** at about mile 19, Hwy 41 and 141 will split; you want to be in the left lane to take 141 north.
- Merge onto US 141 north (left lane)
- Continue on US 141 for 8 miles
- Take the WI-22 exit towards Oconto / Gillett Hwy.22
- Take a left onto Hwy. 22
- Continue on Hwy.22 for about 5 miles
- Just before you reach the city limits, take a left on County I (there will be a sign for the high school)
- Go 1-1/2 miles and turn right on Columbia Street
- Go one block and turn left on Farm Road
- The high school is located just ahead on your left. The elementary school is up ahead on your left
- Turn left at the first driveway (PAC & Field House Entrance)

West De Pere

- Take Hwy 41-141 north. Continue on 41-141 for about 20 miles (from the I-43 exit) ** At about mile 19, Hwy 41 and 141 will split; you want to be in the left lane to take 141 north.
- Merge onto US 141 north (left lane)
- Continue on US 141 for 8 miles
- Take the WI-22 exit towards Oconto / Gillett Hwy.22
- Take a left onto Hwy. 22
- Continue on Hwy.22 for about 5 miles
- Just before you reach the city limits, take a left on County I (there will be a sign for the high school)
- Go 1-1/2 miles and turn right on Columbia Street
- Go one block and turn left on Farm Road
- The high school is located just ahead on your left. The elementary school is up ahead on your left
- Turn left at the first driveway (PAC & Field House Entrance)

From Hortonville

- Take Hwy. 15 and follow to 41-141 North
Continue on 41-141 through Green Bay. Continue on 41-141 north for about 20 miles (from the I-43 exit) ****
At about mile 19, Hwy 41 and 141 will split; you want to be in the left lane to take 141 north.
- Merge onto US 141 north (left lane)
- Continue on US 141 for 8 miles
- Take the WI-22 exit towards Oconto / Gillett Hwy.22
- Take a left onto Hwy. 22
- Continue on Hwy.22 for about 5 miles
- Just before you reach the city limits, take a left on County I (there will be a sign for the high school)
- Go 1-1/2 miles and turn right on Columbia Street
- Go one block and turn left on Farm Road
- The high school is located just ahead on your left. The elementary school is up ahead on your left
- Turn left at the first driveway (PAC & Field House Entrance)

New London & Seymour

- Take Hwy. 54 East and go through Green Bay Follow 54 to the 41-141 North exit.
Now continue on Hwy. 41-141 for about 20 miles from the I-43 exit. ** At about mile 19, Hwy 41 and 141 will split; you want to be in the left lane to take 141 north.
- Merge onto US 141 north (left lane)
- Continue on US 141 for 8 miles
- Take the WI-22 exit towards Oconto / Gillett Hwy.22
- Take a left onto Hwy. 22
- Continue on Hwy.22 for about 5 miles
- Just before you reach the city limits, take a left on County I (there will be a sign for the high school)
- Go 1-1/2 miles and turn right on Columbia Street
- Go one block and turn left on Farm Road
- The high school is located just ahead on your left. The elementary school is up ahead on your left
- Turn left at the first driveway (PAC & Field House Entrance)

Shawano

- Take Hwy 22 and follow through Cecil & Gillett
- As you come into Oconto Falls, Hwy. 22 will become Main Street
- Go straight on Main St. through downtown.
- Continue on straight on Main Street
- Turn left onto Farm Road. The high school is just ahead at the end of the block on the right.
- Turn on the second driveway to your right. This is the PAC & Field House parking

From the North Marinette

- Follow Hwy 41 South Approximately 50 miles from Marinette
 - Turn right onto Hwy.22
 - Continue on Hwy.22 for 15 miles
 - Just before you reach the city limits, take a left on County I
 - Go 1-1/2 miles and turn right on Columbia
 - Go one block and turn left on Farm Road
 - The high school is located on your left
 - The elementary school is up ahead on your left
- Turn left at the first driveway (PAC & Field House Entrance)

OCONTO FALLS PANTHERS ATHLETIC GAME LOCATIONS

SPORT	LOCATION	DIRECTIONS	FACILITIES
Football (all levels)	Teams will change in the locker rooms at the high school. The game is played at Memorial Field	Memorial Field: Located just off Hwy.22 As you enter Oconto Falls on Hwy.22, the Hwy will become Chestnut Avenue. Keep to your right and stay on Chestnut Avenue for about 1 mile and then turn to the right on Jefferson Street. This will bring you directly into the parking lot From Shawano: Continue on Main Street and turn left onto Central Street. Continue straight and the parking lot for Memorial Field is ahead 3 blocks.	Locker rooms are available at the high school. See directions to high school Enter the locker room at the South end of the school
Volleyball (All Levels)	Field House- High School	Enter through the front doors. The gym is located on the right hand side. Someone will show the team to the locker rooms	Locker rooms are available at the high school. Opposing team will use the girl's Phy-Ed locker room
Golf	River Island Golf Course	Follow directions to Oconto Falls High School but continue straight on Farm Road. Turn right onto Main Street. Follow Main street 1 block and turn left onto Meade Ave. Follow Meade Ave. for about 3 blocks and turn right onto River Island Drive. The golf course is on your right. From Shawano: Continue straight on Main Street and turn right onto Meade Ave. Then follow above directions	Club house and restaurant are available.
JV/ Varsity Basketball	Field House- High School	Enter through the front doors. The gym is located on the right hand side. Someone will show the team to the locker rooms	Locker rooms are available at the high school. Opposing team will use the girl's Phy-Ed locker room
Freshmen Basketball	Wrestling Gym High School	Enter through the commons doors. The gym is located to the right and about half way down the hallway. Someone will show the team to the locker rooms	Locker rooms are available at the high school. The freshman team will use the same locker rooms as the JV-Varsity team
Wrestling	Wrestling Gym High School	Enter through the guidance doors take a right at the hallway and enter the wrestling gym. Someone will show you to the locker rooms	Teams will use the wrestling gym locker rooms located downstairs from the gym

<p>Varsity Baseball</p>	<p>Memorial Field</p>	<p>Located just off Hwy.22 (Chestnut Avenue). As you enter Oconto Falls on Hwy.22, the Hwy will become Chestnut Avenue. The baseball diamonds are on your right. Bus parking is available on the street or turn right on Monroe Street (just before the ball diamond) and park in the parking lot of the Senior Center.</p> <p>From Shawano: As you enter Oconto Falls, go through downtown and continue on Main St. Turn left on Union Avenue (Main street will go straight). Follow the curve to the left and turn left at the first road past the diamond (Monroe St.)</p>	<p>Restrooms are available at Memorial Field.</p> <p>Concessions will be available and there are restaurants close by.</p>
<p>JV Baseball New Location</p>	<p>Abrams Community Park</p>	<p>From the South: Follow Hwy. 41/141 north Take the Cty. Road “D” Exit which is Exit 189 Turn right onto Cty. Road “D” (Sampson Road) Take the first road to the right which is the Frontage road (Sot Road- Arby’s- Shell Station). Follow the frontage road and turn left at the first stop sign, Oak Orchard Road. Go about 200 feet and turn right at the first road.</p> <p>From the north Follow Hwy. 141 south and merge onto hwy. 41 South (Abrams) Take the Cty. Road “D” Exit which is Exit 189 Turn right onto Cty. Road “D” (Sampson Road) Take the first road to the right which is the Frontage road (Sot Road- Arby’s- Shell Station). Follow the frontage road and turn left at the first stop sign, Oak Orchard Road. Go about 200 feet and turn right at the first road.</p> <p>From Shawano, Bonduel, Gillett, and surrounding areas: Follow Hwy. 22 into Oconto Falls, Turn left onto Highland Drive, turn left back onto Hwy. 22 and follow the directions from the North.</p>	<p>Restrooms are available</p>
<p>Freshmen Baseball</p>	<p>Memorial Field</p>	<p>Same as for Varsity Baseball</p>	<p>Rest rooms are available at Memorial Field</p>

Varsity Softball	Memorial Field	Memorial Field: Located just off Hwy.22 As you enter Oconto Falls on Hwy.22, the Hwy will become Chestnut Avenue. Keep to your right and stay on Chestnut Avenue for about 1 mile and then turn to the right on Jefferson Street. This will bring you directly into the parking lot From Shawano: Continue on Main Street and turn left onto Central Street. Continue straight and the parking lot for Memorial Field is ahead 3 blocks.	Restrooms are available at Memorial Field
JV Softball- New Location	Pleasant View Park	Follow Hwy. 22 into Oconto Falls, as you enter the city limits, you will turn Left onto Highland Drive. Follow Highland Drive and take the curve to your right which will be Willow Creek Road. The diamond will be ahead on the left. See map below	Restrooms are available
Track & Field	Memorial Field	Memorial Field: Located just off Hwy.22 As you enter Oconto Falls on Hwy.22, the Hwy will become Chestnut Avenue. Keep to your right and stay on Chestnut Avenue for about 1 mile and then turn to the right on Jefferson Street. This will bring you directly into the parking lot From Shawano: Continue on Main Street and turn left onto Central Street. Continue straight and the parking lot for Memorial Field is ahead 3 blocks.	Restrooms are available at Memorial Field

Below are the maps for Pleasant View Park (JV Softball) and Abrams Community Park (JV Baseball) Please note that not all home JV Baseball games will be played at Abrams. See schedule for game locations. All schedules can be found at www.ofa.ocontofalls.k12.wi.us or www.highschoolsports.net

True Value Hardware & Piggly Wiggly

HWY. 22

To Hwy 141 →

Follow Highland Dr. if coming from Bonduel or Shawano area

Highland Drive

Memorial Field

Willow Creek Road

Pleasant View Park

Map is not drawn to scale. For reference only

Little Suamico

Abrams

Abrams Community Park
JV Baseball – Oconto Falls High School

Park

About 200'

Frontage Road

Shell – Arby's

Exit Cty D

Hwy 41-141

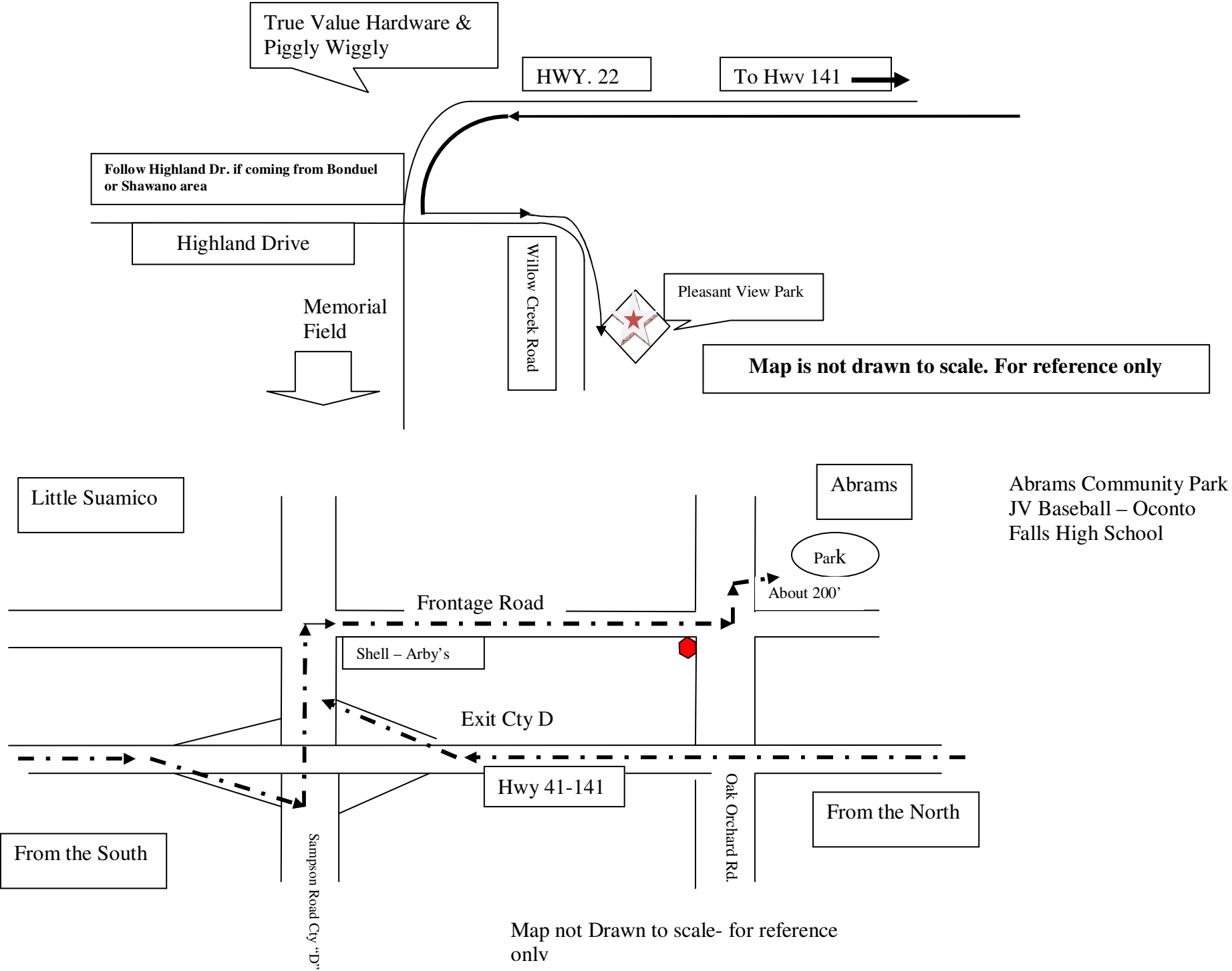
Oak Orchard Rd.

From the North

From the South

Sampson Road Cty "D"

Map not Drawn to scale- for reference only



DIRECTIONS TO SEYMOUR ATHLETIC EVENTS

From Green Bay (driving west) :

Driving on Hwy 54 continue west through the stop lights. School is on your right (north) two blocks later. Drive past the middle school and the high school (connected) to the far western edge. Enter the parking lot west of the high school. Enter door #7 for all activities except softball, baseball, soccer, and sub-varsity football contests. Concessions and rest rooms are located in the lobby.

For soccer and sub-varsity football contests, access is available west of the field house between the warehouse and the field house without going into the lobby and door #7.

For softball and baseball turn right (north - Hwy 55) at the stop lights. Count six blocks on the **left**. You will see a blue sign for Rock Ledge Park. Turn left (west) on High Street. Go approximately one-half mile. Five diamond complex is on the left. Park in one of the two parking lots south of the lighted baseball diamond. Parking is between all diamonds. Rest rooms are in the pavilion closest to the lighted baseball diamond.

From Black Creek (driving east) :

The high school is just on the left (north) as you enter Seymour on Hwy 54. Turn into the first parking lot (under the first street light on the north side -left - of the road). Enter door #7 for all activities except softball, baseball, soccer, and sub-varsity football contests. Concessions and rest rooms are located in the lobby.

For soccer and sub-varsity football contests, access is available west of the field house between the warehouse and the field house without going into the lobby and door #7.

For softball and baseball turn left (north - Hwy 55) at the stop lights. Count six blocks on the **left**. You will see a blue sign for Rock Ledge Park. Turn left (west) on High Street. Go approximately one-half mile. Five diamond complex is on the left. Park in one of the two parking lots south of the lighted baseball diamond. Parking is between all diamonds. Rest rooms are in the pavilion closest to the lighted baseball diamond.

Directions to Shawano

- From Hwy 29-East or West
- Exit 225-Shawano North Main/Clintonville
- Travel North onto Hwy 22 over bridge, turns into Main Street

- From Hwy 22-continue North over bridge, turns into Main Street.

- For games at the **High School** or **Martzke Park**:
Turn right onto Hwy B. The **High School** is on the second block on the right hand side. **Martzke Park** is on the East side of the school grounds.

The following sports are held at either the **High School** or at **Martzke Park**

Football
Volleyball
Wrestling
Soccer
Swimming
Cross Country


- For **Softball** and **Baseball** games held at **Memorial Park**:
Travel approximately 2 miles into town from bridge. Turn right on Elizabeth Street for Varsity games and right on Lieg Street for JV games.
The **Varsity Softball** field is the first field on the right on Elizabeth Street.
The **Varsity Baseball** field is the second field on right on Elizabeth Street.

The **JV Baseball/Softball** fields are located at **Martzke Park**, but games may also be held at **Memorial Park** depending on the weather. The **JV Softball** field is the second field on the left when held at **Memorial Park**.

Locations of the Softball and Baseball games will be listed on schedulestar.com

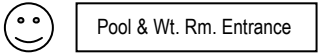
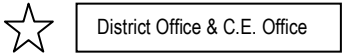
- **Track** meets will be held at the **Middle School**
Travel east on Lieg Street approximately ½ mile and turn right onto Union Street. The Middle school is ½ block up on your left.
- The **Tennis** courts are located at the **Middle School** on Union Street on the left hand side, just past the Middle School.

Map to
Shawano Community High School
218 County Road B
Shawano, WI 54166
District Office - Community Ed Office
Pool & Weight Room



Waukecheon Rd

Key



To Hardees & Green Bay Street

County
Road B

Hwy 29

Riddlington Ave.

Baseball
Diamonds
NWTC

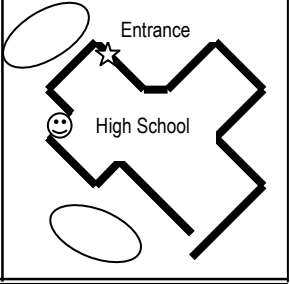
Evergreen Street

Football
FIELD

Middle School

Brener Elementary

Union Street



Riddlington Ave.

Lincoln Street



Hwy 29

County
Road B

WEST DE PERE HIGH SCHOOL

665 Grant Street – De Pere, WI 54115

Phone: 920-338-5229

DRIVING DIRECTIONS TO ATHLETIC LOCATIONS

From All Lakeshore Locations: Take Hwy 43 to Hwy 172 West to Hwy 41 South

HIGH SCHOOL: FOOTBALL, VOLLEYBALL, WRESTLING, BASKETBALL, TRACK, BOYS & GIRLS SOCCER

665 Grant Street – De Pere WI 54115

FROM NORTH:

1. Hwy 41 to Main Ave. (Co. Rd. G) exit.
2. Go straight through stop light onto frontage road. Follow frontage road to stop sign (Grant Street). Turn left onto Grant St.
3. West De Pere High School is about ½ mile (east) on the right. (Football stadium and track are behind school, soccer field is adjacent to field house).

FROM SOUTH:

1. Hwy 41 to Scheuring Rd. exit (Co. Rd. F). Turn right off exit to stop sign. Turn right to stop lights. Turn left at lights onto frontage road to Grant Street. Turn right onto Grant St.
2. West De Pere High School is about ½ mile (east) on the right. (Football stadium and track are behind school, soccer field is adjacent to field house).

FRESHMAN, JV, AND VARSITY BASEBALL

(Westwood Street – across from Westwood Elementary School)

FROM NORTH:

1. Hwy 41 to Main Ave. (Co. Rd. G) exit.
2. Go straight through stop light to frontage road. Follow frontage road to stop sign (Grant Street). Turn left onto Grant St.
3. Take Grant to round-about (Ninth St.) Take right onto Ninth St.
4. Continue on Ninth St. past Middle School (on left); turn left just past middle school (Westwood St.).
5. Baseball field on left.

FROM SOUTH:

1. Hwy 41 to Scheuring Rd. exit (Co. F). Turn right off exit to stop sign. Turn right to stop lights. Turn left at lights onto frontage road to Grant Street. Turn right onto Grant St.
3. Take Grant to round-about (Ninth St.) Turn right onto Ninth St.
4. Continue on Ninth St. past Middle School (on left); turn left just past middle school (Westwood St.).
5. Baseball field on left.

WEST DE PERE HIGH SCHOOL

665 Grant Street – De Pere, WI 54115

Phone: 920-338-5229

DRIVING DIRECTIONS TO ATHLETIC LOCATIONS

From All Lakeshore Locations: Take Hwy 43 to Hwy 172 West to Hwy 41 South

<p>VARSITY SOFTBALL (Ninth Street – Next to Middle School)</p>
--

FROM NORTH:

1. Hwy 41 to Main Ave. (Co. Rd. G) exit.
2. Go straight through stop light to frontage road. Follow frontage road to stop sign (Grant Street). Turn left onto Grant St.
3. Take Grant to round-about (Ninth St.) Take right onto Ninth St.
4. Continue on Ninth St. for about half a mile. Softball field is just before Middle School (which is on the left).

FROM SOUTH:

1. Hwy 41 to Scheuring Rd. exit (Co. F). Turn right off exit to stop sign. Turn right to stop lights. Turn left at lights onto frontage road to Grant Street. Turn right onto Grant St.
3. Take Grant to round-about (Ninth St.). Take right onto Ninth St.
4. Continue on Ninth St. for about half a mile. Softball field is just before Middle School (which is on the left).

JV/FRESHMAN SOFTBALL

V.F.W. Park (Allard Street) – (used only when varsity team is also playing a home game)

FROM NORTH:

1. Hwy 41 to Main Ave. (Co. Rd. G) exit.
2. Turn east (left from north, right from south) onto Main Ave. – go through 3 signal lights – turn right on next street, Allard St.
3. Softball field is on left at the end of Allard St.

FROM SOUTH:

1. Hwy 41 to Scheuring Rd. exit (Co. F). Turn right off exit to stop sign. Turn right to stop lights. Turn left at lights onto frontage road to Grant Street. Turn right onto Grant St.
2. Take Grant to third left (Allard St.). Turn left on Allard to ball park on right (1/2 block).

WEST DE PERE HIGH SCHOOL

665 Grant Street – De Pere, WI 54115

Phone: 920-338-5229

DRIVING DIRECTIONS TO ATHLETIC LOCATIONS

From All Lakeshore Locations: Take Hwy 43 to Hwy 172 West to Hwy 41 South

TENNIS – CORNERSTONE PARK

1640 Fernando Dr – De Pere

FROM NORTH:

1. Hwy 41 to Main Ave. (Co. Rd. G) exit.
2. Take right off exit and stay on Main Ave until you drive into the park (you will go through one set of lights and park will be on left side).

FROM SOUTH:

1. Hwy 41 to Main Ave. (Co. Rd. G) exit.
2. Take left off exit and stay on Main Ave until you drive into the park (you will go through one set of lights and park will be on left side).

From All Lakeshore Locations: Take Hwy 43 to Hwy 172 West to Hwy 41 South

HOCKEY – DE PERE ICE CENTER

1450 Ft. Howard Ave - De Pere

FROM NORTH:

1. Hwy 41 South to Ashland Avenue exit
2. Take Ashland to third right hand turn – Parkview Road – Turn Right
3. Cross the railroad tracks and turn right on Ft Howard Avenue.
4. Ice Rink will be on your left.

FROM SOUTH:

1. Hwy 41 North to Ashland Avenue exit
2. Take Ashland to third right hand turn – Parkview Road – Turn Right
3. Cross the railroad tracks and turn right on Ft Howard Avenue.
4. Ice Rink will be on your left.

FROM LAKESHORE:

1. I-43 to Hwy 172
2. Hwy 172 to Ashland Avenue
3. Take Ashland to Parkview Road – Turn Left. (Approximately 1 mile)
4. Cross the railroad tracks and turn right onto Ft. Howard Avenue.
5. Ice rink will be on your left.

West De Pere Schools

APPLETON ←

→ GREEN

SCHEMER-
ZOR-
DR

FRONTAGE RD.

Gas Station/
Taco Bell/A&W

G - MAIN
AVE. EXIT

HIGHWAY 41

HIGHWAY 41

HWY. 41

FRONTAGE RD.

FRONTAGE RD.

McDonald's

M
A
N
A
V
E

10TH ST.

9TH ST.

9TH ST.

Shell Station

Round about

WEST DE PERE
MIDDLE SCHOOL

VAR
SITY
BASEBALL

JV/VARSITY
SOFTBALL

WESTWOOD
ELEMENTA

FR/JV
BASEBALL

8TH ST.

ALLARD ST.

FR/JV
SOFTBALL

BOYS' & GIRLS'
SOCCER

FOOTBALL &
TRACK

WEST DE PERE
HIGH SCHOOL

G
R
A
N
T
S

G
R
A
N
T
S

